




LEGENDA

- LIMITA INTRAVILANULUI PROPUS (anul 2009)
- LIMITA PARCELELOR EXISTENTE
- LIMITA ZONEI SITURILOR ARHEOLOGICE- cod RAN
- LIMITA DE PROTECTIE comuna - propusa pt. monumente istorice + situri arheologice

Lazarea - Movila Tatarilor		
1	585.747.049	539.463.081
2	585.659.339	539.518.463
3	585.521.122	539.333.440
4	585.601.574	538.268.719
Situl arheologic Lazarea - Nyir kert		
1	585.575.418	539.302.450
2	585.621.597	539.366.791
3	585.668.937	539.424.803
4	585.692.248	539.330.465
5	585.627.160	539.241.789

STABILIREA ZONEI PROTEJATE - conform
Listei cu Siturilor arheologice cu cod RAN



	SC DUO STIL SRL Localitatea Cluj Napoca, str. Fantanele, bloc Lama E/81 J12/1006/2003, CUI 15370745 tel/fax 0264 587502, mobil 0724223088 email cornelia_trocaru@oartransilvania.ro	
	SEF PROIECT:	arh. Cornelia Trocaru
	PROIECTAT:	arh. Cornelia Trocaru
	DESENAT:	c.arh. Octavian Baci
	PROIECT nr.	27 / 2008
FAZA		PUG
SCARA		1 : 5000
DENUMIREA PLANSEI		
ZONA PROTEJATA MONUMENTE, ANSAMBLURI, SITURI (cod RAN) - TRUP 4+TRUP 5, loc. LAZAREA		
DENUMIREA PROIECTULUI		
PLAN URBANISTIC GENERAL AL COMUNEI LAZAREA		
BENEFICIAR		
CONSILIUL LOCAL AL COMUNEI LAZAREA		